CUADRO DE CONSTRUCCION DE POLIGONO ENVOLVENTE DEL RECINTO PORTUARIO DE TOPOLOBAMPO

LADO ESTACION	LADO P.VISADO	RUMBO	DISTANCIA m	VERTICE	COORDENADAS ESTE (X)	COORDENADAS NORTE (Y)	U.T.M. ZONA UTM ELEVACIÓN
	01			01	696608.651	2832891.969	VER NOTAS DEL PLANO
01	02	S 45°31'14" E	57.832	02	696649.914	2832851.449	
02	03	S 17°19'31" W	22.028	03	696643.354	2832830.420	
03	04	S 69°25'23" E	47.817	04	696686.120	2832813.614	
04	05	S 33°27'42" E	47.922	05	696714.543	2832773.635	
05	06	S 07°24'00" E	76.383	06	696724.381	2832697.888	
06	07	S 36°16'30" E	17.872	07	696734.955	2832683.480	
07	08	S 81°14'41" E	41.961	08	696776.427	2832677.093	
08	09	S 47°30'08" E	44.846	09	696809.492	2832646.797	
09	10	S 40°27'36" W	19.358	10	696796.930	2832632.068	
10	11	S 33°04'01" W	2389.058	11	695493.418	2830629.956	
11	12	N 87°31'11" W	89.836	12	695403.665	2830633.843	
12	13	S 27°11'09" W	754.773	13	695058.826	2829982.451	
13	14	S 50°39'48" W	4107.727	14	691881.765	2827358.666	
14	15	N 88°06'07" W	6074.257	15	685810.841	2827559.858	
15	16	S 50°09'41" W	6266.787	16	680998.867	2823545.193	
16	17	N 39°50'19" W	500.000	17	680678.554	2823929.120	
17	18	N 50°09'41" E	6457.713	18	685637.131	2828066.097	
18	19	S 88°02'23" E	4802.235	19	690436.555	2827901.822	
19	20	N 50°39'48" E	5101.962	20	694382.594	2831135.828	
20	21	N 40°14'59" W	19.873	21	694369.754	2831150.996	
21	22	S 49°45'01" W	19.058	22	694355.208	2831136.682	
22	23	N 40°15'08" W	21.455	23	694341.345	2831155.057	
23	24	N 49°44'59" E	237.818	24	694522.854	2831308.718	
24	25	N 55°35'16" E	59.730	25	694572.131	2831342.474	
25	26	N 48°42'43" E	14.100	26	694582.726	2831351.778	
26	27	S 52°44'22" E	11.352	27	694591.761	2831344.905	
27	28	S 79°47'13" E	13.513	28	694605.060	2831342.509	
28	29	N 56°00'21" E	17.501	29	694619.570	2831352.294	
29	30	S 61°41'32" E	10.896	30	694629.163	2831347.127	
30	31	S 54°00'08" E	10.118	31	694637.349	2831341.180	
31	32	S 70°15'28" E	11.421	32	694648.099	2831337.322	
32	33	N 64°31'34" E	8.407	33	694655.689	2831340.938	
33	34	N 38°43'35" E	20.144	34	694668.291	2831356.653	
34	35	N 38°21'34" E	34.934	35	694689.971	2831384.046	
35	36	N 27°43'40" E	16.780	36	694697.778	2831398.899	
36	37	N 54°00'24" E	10.773	37	694706.494	2831405.230	
37	38	N 06°54'03" E	51.027	38	694712.625	2831455.887	
38	39	N 46°43'41" E	11.677	39	694721.127	2831463.891	
39	40	N 04°00'35" E	10.068	40	694721.831	2831473.934	
40	41	N 48°42'25" E	3.369	41	694724.362	2831476.157	
41	42	N 05°18'54" E	198.961	42	694742.677	2831674.272	
42	43	N 05°18'31" E	37.832	43	694746.177	2831711.942	
43	44	N 85°14'55" W	58.613	44	694687.765	2831716.797	
44	45	N 62°00'13" W	53.187	45	694640.802	2831741.764	
45	46	N 11°05'57" W	81.280	46	694625.155	2831821.524	
46	47	N 08°36'16" W	124.598	47	694606.514	2831944.720	
47	48	N 00°11'50" W	227.606	48	694605.730	2832172.325	
48	49	N 33°44'17" E	132.005	49	694679.045	2832282.098	
49	50	N 57°53'44" W	10.697	50	694669.984	2832287.783	
50	51	N 37°23'34" E	9.942	51	694676.021	2832295.681	
51	52	N 03°54'15" E	377.435	52	694701.721	2832672.241	
52	53	N 54°15'15" E	126.412	53	694804.319	2832746.090	
53	54	S 85°18'05" E	257.833	54	695061.285	2832724.970	
54	55	S 85°18'06" E	37.012	55	695098.173	2832721.938	
55	56	S 41°26'13" E	16.907	56	695109.362	2832709.263	
56	57	S 34°18'10" E	14.758	57	695117.679	2832697.072	
57	58	S 22°43'36" W	19.247	58	695110.243	2832679.319	
58	59	S 12°45'09" W	23.879	59	695104.972	2832656.029	
59	60	S 05°13'07" W	29.068	60	695102.328	2832627.081	
60	61	S 01°59'31" E	122.320	61	695106.579	2832504.855	
61	62	S 02°12'51" W	11.855	62	695106.121	2832493.009	
62	63	S 11°41'20" W	16.994	63	695102.678	2832476.367	
63	64	S 17°03'29" W	9.804	64	695099.802	2832466.994	
64	65	N 87°02'34" E	25.392	65	695125.160	2832468.304	
65	66	S 26°06'27" W	89.944	66	695085.580	2832387.537	
66	67	S 33°22'28" E	30.490	67	695102.353	2832362.075	
67	68	S 29°08'21" E	40.524	68	695122.065	2832326.668	
68	69	S 28°49'21" E	17.027	69	695130.273	2832311.750	
69	70	N 89°24'29" E	56.492	70	695186.763	2832312.334	
70	71	S 83°29'59" E	14.212	71	695200.884	2832310.725	
71	72	S 12°57'32" E	9.941	72	695203.113	2832301.037	
72	73	N 78°05'07" E	37.269	73	695239.582	2832308.721	
73	74	N 58°15'59" E	57.699	74	695288.655	2832339.069	
74	75	N 31°19'21" W	15.157	75	695280.775	2832352.017	
75	76	N 56°40'26" E	35.065	76	695310.074	2832371.282	
76	77	N 57°07'08" E	23.712	77	695329.987	2832384.155	
77	78	S 33°29'08" E	4.038	78	695332.215	2832380.787	
78	79	N 58°03'34" E	4.124	79	695335.715	2832382.969	
79	80	N 32°29'17" W	3.887	80	695333.627	2832386.248	
80	81	N 58°51'49" E	94.121	81	695412.442	2832437.698	
81	82	N 48°40'54" E	129.481	82	695509.689	2832523.187	
82	83	N 64°15'33" E	79.609	83	695581.398	2832557.761	
83	84	N 83°04'13" E	81.340	84	695662.144	2832567.575	
84	85	N 70°38'27" E	2.438	85	695664.444	2832568.383	
85	86	S 16°26'50" E	0.392	86	695664.555	2832568.007	
86	87	N 71°15'13" E	18.827	87	695682.384	2832574.058	
87	88	S 19°24'28" E	18.403	88	695688.499	2832556.701	
88	89	S 71°14'17" W	17.488	89	695671.940	2832551.076	
89	90	S 18°34'36" E	12.148	90	695675.810	2832539.561	
90	91	N 71°48'45" E	39.032	91	695712.892	2832551.744	
91	92	N 18°36'08" W	12.242	92	695708.987	2832563.346	
92	93	S 71°45'15" W	17.717	93	695692.161	2832557.799	
93	94	N 18°12'08" W	18.521	94	695686.376	2832575.393	
94	95	N 72°42'33" E	8.219	95	695694.224	2832577.836	
95	96	S 21°59'12" E	2.696	96	695695.233	2832575.336	
96	97	N 69°01'00" E	8.662	97	695703.321	2832578.438	
97	98	N 70°18'22" E	8.003	98	695710.856	2832581.135	
98	99	N 32°41'30" E	17.694	99	695720.413	2832596.026	
99	100	N 68°05'56" E	29.629	100	695747.904	2832607.078	
100	101	S 81°16'39" E	35.97	101	695783.458	2832601.623	
101	102	N 53°31'38" E	28.011	102	695805.983	2832618.274	
102	103	N 67°09'35" E	146.011	103	695940.545	2832674.950	
103	104	N 73°08'50" E	628.300	104	696541.861	2832857.104	
104	105	N 73°08'50" E	37.001	105	696577.273	2832867.831	
105	01	N 52°25'49" E	39.588	01	696608.651	2832891.969	

SUPERFICIE 1539-73-89.981 Ha

CUADRO DE CONSTRUCCIÓN DE POLIGONO EXCLUIDO "A"

LADO ESTACION	LADO PUNTO	RUMBO	DISTANCIA m	VERTICE	COORDENADAS ESTE (X)	COORDENADAS NORTE (Y)	U.T.M. ZONA UTM ELEVACIÓN
	106			106	694831.114	2832713.479	VER NOTAS DEL PLANO
106	107	S 85°23'11" E	201.547	107	695032.008	2832697.267	
107	108	S 04°35'17" W	316.335	108	695006.704	2832381.946	
108	109	N 56°01'33" W	24.002	109	694986.799	2832395.359	
109	110	S 33°57'34" W	49.944	110	694958.900	2832353.934	
110	111	N 56°02'12" W	187.111	111	694803.711	2832458.466	
111	106	N 06°08'00" E	256.481	106	694831.114	2832713.479	

SUPERFICIE 06-28-82.242 Ha

CUADRO DE CONSTRUCCIÓN DE POLIGONO EXCLUIDO "B"

LADO ESTACION	LADO PUNTO	RUMBO	DISTANCIA m	VERTICE	COORDENADAS ESTE (X)	COORDENADAS NORTE (Y)	U.T.M. ZONA UTM ELEVACIÓN
	112			112	694995.865	2832316.927	VER NOTAS DEL PLANO
112	113	S 34°01'04" W	216.365	113	694874.820	2832137.590	
113	114	S 34°01'07" W	111.076	114	694812.677	2832045.524	
114	115	N 45°20'45" W	62.185	115	694768.441	2832089.229	
115	116	N 33°58'54" E	77.133	116	694811.553	2832153.189	
116	117	S 56°54'58" E	20.018	117	694828.132	2832141.971	
117	118	N 33°58'57" E	238.816	118	694961.616	2832339.999	
118	112	S 56°02'01" E	41.295	112	694995.865	2832316.927	

SUPERFICIE 01-49-10.864 Ha

CUADRO DE CONSTRUCCIÓN DE POLIGONO EXCLUIDO "C"

LADO ESTACION	LADO PUNTO	RUMBO	DISTANCIA m	VERTICE	COORDENADAS ESTE (X)	COORDENADAS NORTE (Y)	U.T.M. ZONA UTM ELEVACIÓN
	119			119	694808.975	2832040.040	VER NOTAS DEL PLANO
119	120	N 55°20'22" W	91.809	120	694733.459	2832092.253	
120	121	N 34°39'35" E	13.292	121	694741.018	2832103.186	
121	122	S 70°51'53" E	18.402	122	694758.863	2832098.692	
122	115	S 45°20'46" E	13.464	115	694768.441	2832089.229	
115	114	S 45°20'45" E	62.185	114	694812.677	2832045.524	
114	119	S 34°01'17" W	6.617	119	694808.975	2832040.040	

SUPERFICIE 0-12-66.841 Ha



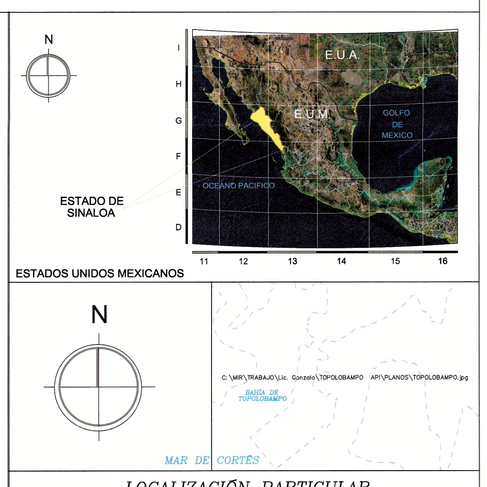

LOCALIZACIÓN PARTICULAR

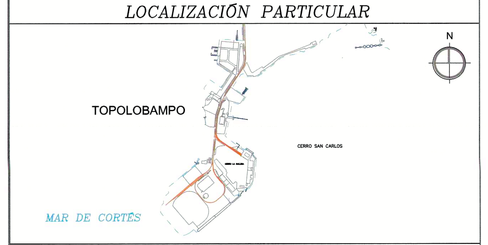

SIMBOLOGÍA

POLÍGONO DE RECINTO PORTUARIO — 01 02

MAR

EXCLUIDO

RESUMEN DE ÁREAS

POLÍGONO ENVOLVENTE DE RECINTO PORTUARIO	1,539-73-89.981 Ha
EXCLUIDO DEL RECINTO PORTUARIO:	
POLÍGONO EXCLUIDO "A"	06-28-82.242 Ha
POLÍGONO EXCLUIDO "B"	01-49-10.864 Ha
POLÍGONO EXCLUIDO "C"	00-12-66.841 Ha
TOTAL DE RECINTO PORTUARIO	*1,531-83-30.034 Ha*

E S C A L A 1 : 15,000

0 150 300 450 750 1500

METROS

ADMINISTRACIÓN DEL SISTEMA PORTUARIO NACIONAL TOPOLOBAMPO, S.A DE C.V.

VICEALM.(RET) MARIO ALBERTO IBARRA OLAJE

LIC. MARIO ALBERTO CAMACHO CALVA RAMIREZ
GERENTE DE COMERCIALIZACIÓN

ING. PEDRO JESÚS ZETA CASTELUM
GERENTE DE OPERACIONES E INGENIERÍA

PLANOS BÁSICOS
RPTOPO Y RPTOPO-02

PLANOS COMPLEMENTARIOS

PLANO: RECINTO PORTUARIO DEL PUERTO DE TOPOLOBAMPO			ESCALA: 1 : 15,000
PROYECTO: PROGRAMA MAESTRO DE DESARROLLO PORTUARIO			FECHA: MAYO 2022
UBICACIÓN: PUERTO DE TOPOLOBAMPO, SINALOA			NÚMERO DE PLANO: PLANO DE RECINTO PORTUARIO DE TOPOLOBAMPO
GENERÓ PROYECTO	REALIZÓ PROYECTO		AUTORIZÓ:
Vo. Bo.: / APROBÓ:	Vo. Bo.: / APROBÓ:		